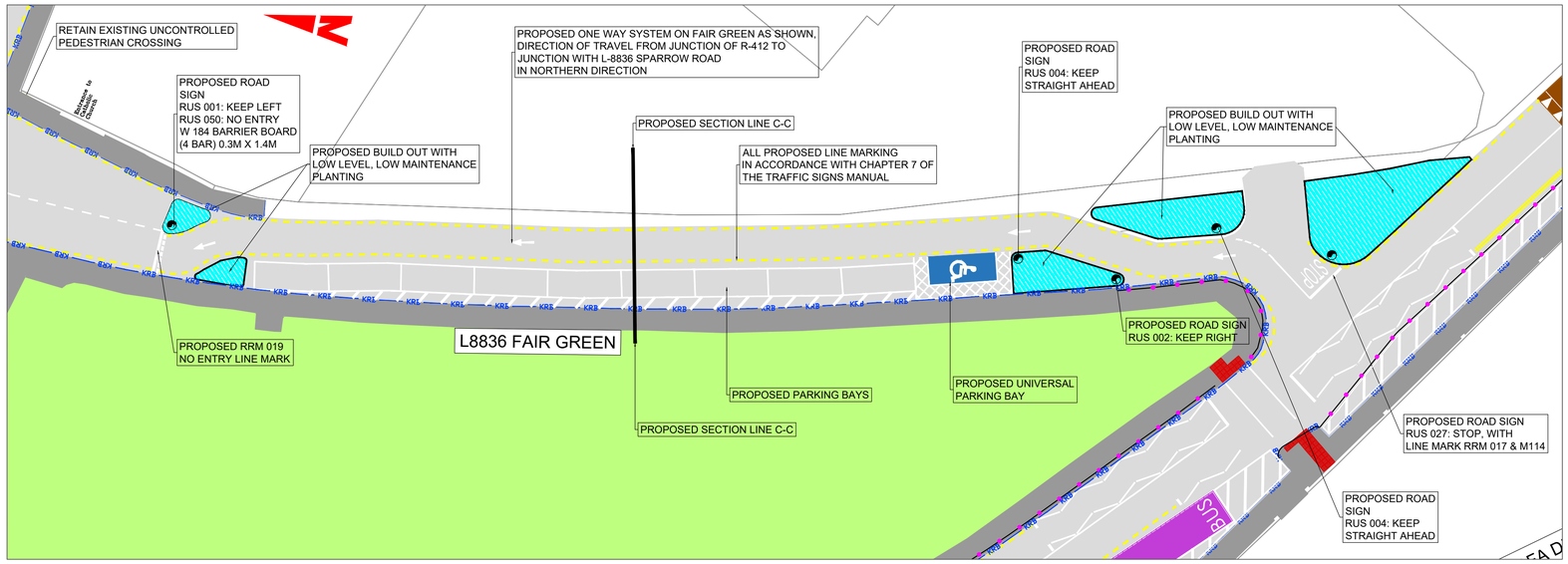

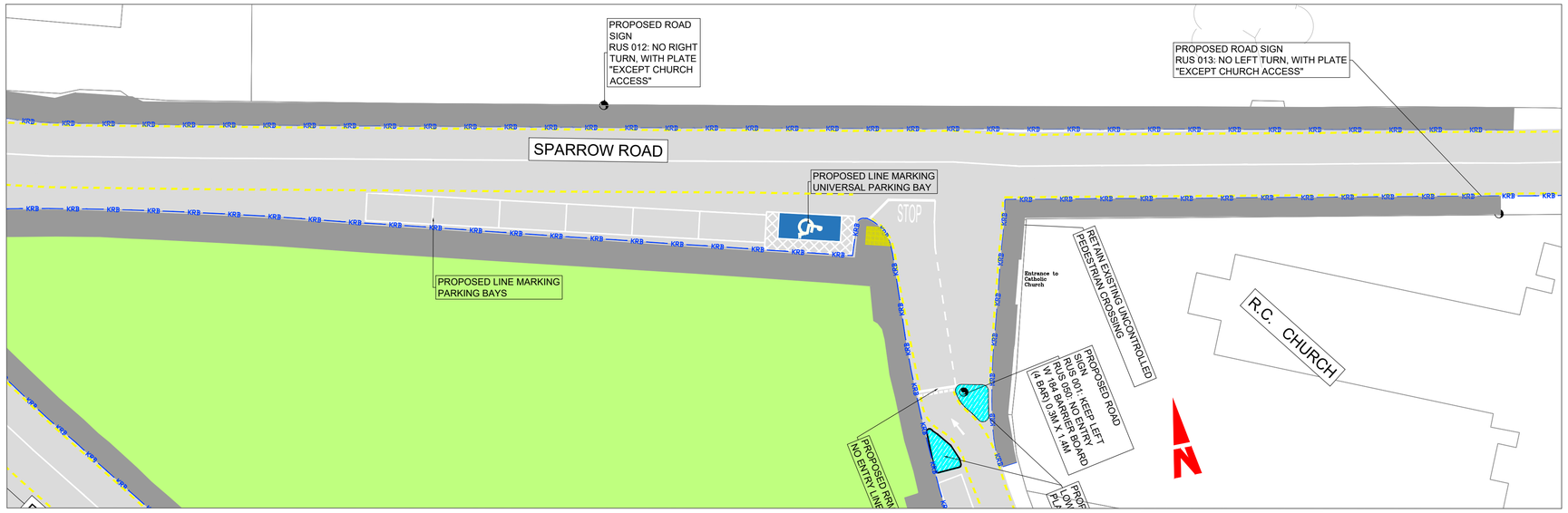

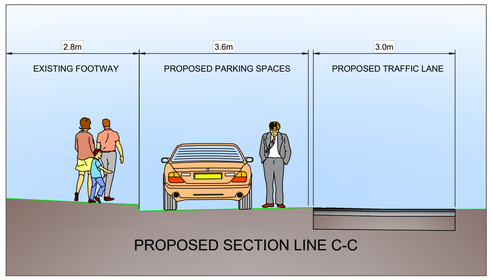

Legend:

a. Bituminous Road Surfacing
b. Proposed Cycle Track
c. Proposed Footway
d. Tactile Paving: Buff
e. Tactile Paving: Red
f. Proposed Raised Table
g. Bus Stop
h. Existing Green Area
i. Proposed Park & Stride Location
j. Existing School Buildings
k. Existing Kerb Line

Notes:

a. These drawings should be read in conjunction with all other relevant drawings and information.
b. Do not scale from these drawings. All measurements and Co-ordinates to be checked on site.

DRAFT

Disclaimer

a. This drawing is to be used for the design element identified in the titlebox. Other information shown is to be considered indicative only. The drawing is to be read in conjunction with all other relevant design drawings.
b. O.S. data used for plans are printed under © Ordnance Survey Ireland Government of Ireland. All rights reserved. Licence Number EN 0082121 National Transport Authority. All elevations are in metres and relate to OSi Geoid Model (OSGM15) Malin Head. All Co-ordinates are in Irish Transverse Mercator Grid (ITM) as defined by OSi active local GPS station.
c. Information concerning the position of apparatus shown on this drawing is based on drawings supplied by the utility owners and/or the utility works contractor, whilst every care has been taken in the preparation of this drawing, positions should be taken as approximate and are intended for general guidance only and no representation is made by the NTA as to the accuracy, completeness, sufficiency or otherwise of this drawing and the position of the apparatus.The information contained herein does not purport to be comprehensive or final as the apparatus is subject to being altered and/or superceded. Recipients should not rely on this information. Any liabilities are hereby expressly disclaimed.
d. The information contained herein has been provided by the NTA but does not purport to be comprehensive or final. Recipients should not rely on the information. Neither the NTA nor any of its directors, officers, employees, agents, stakeholders or advisers make any representation or warranty as to, or accept any liability or responsibility in relation to, the adequacy, accuracy, reasonableness or completeness of the information provided as part of this document or any matter on which the information is based (including but not limited to loss or damage arising as a result of reliance by recipients on the information or any part of it. Any liabilities are hereby expressly disclaimed.

Project Ireland 2040 — Building Ireland's Future

NTA Údarás Náisiúnta Iompair National Transport Authority

Wicklow County Council

Rev	Date	Drn	Chk'd	App'd	Amendment
00	21/05/24	OB	A.O'C	CP	Detailed Design

Client: WICKLOW COUNTY COUNCIL, COUNTY BUILDINGS,WHITEGATES, WICKLOW TOWN. A67 FW96

Date	Drawn	Checked	Approved
21/05/2024	OB	A.O'C	A.O'C
Scale NTS	Project Code WCC/23/0007	Contract Code XYZ	Data Producer QMS Code

Project Title: SAFE ROUTES TO SCHOOL

Drawing Title: SCOIL NIOCLÁIS NAOFA DUNLAVIN DETAILED DESIGN GENERAL ARRANGEMENT - L8836 Fair Green & Sparrow Road.

Drawing File Number	Sheet Number	Status	Rev
WCC23007-XYZ-PRW_PC-00-XX-00-DR-CR-0001	3 of 3	S3	L01

DO NOT SCALE USE FIGURED DIMENSIONS ONLY

G:\Groups\Roads\ROADS_JOBS\NTA\Safe Routes to School\Scoil Niocláis Naofa\CAD\Dunlavin NS SRTS Detail Design R2.dwg